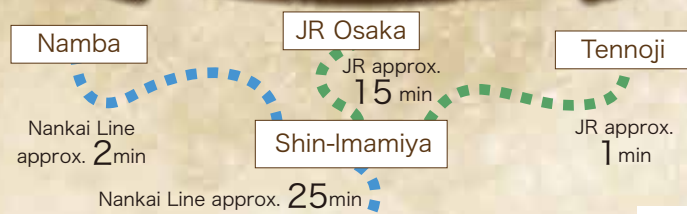


Access by train



Kishiwada

Nankai Line approx. 20min

Kansai International Airport



Access details

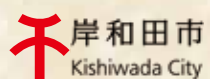
About us

We are working to promote Kishiwada City through travel brochures and social media. This brochure is based on the theme of "exploration" and can help you discover Kishiwada's hidden charms through our "Yes/No chart." We hope that you will enjoy exploring Kishiwada with our brochure and social media.



関西大学
KANSAI UNIVERSITY
Project Members from Inoue Seminar,
Faculty of Foreign Language Studies
Noriko Inoue (Professor)
Mahiro Akai (Project leader)
Shuri Kayama (Sub-leader)
Kiko Amasaki (Sub-leader)
Rimi Maeda Shoko Hasegawa
Tsugumi Kuroki Noriyuki Endo
Miku Akeyama Kazuki Hasegawa
Kie Nakashima
Li Bohan(exchange student from Central China Normal University)

Special Thanks To



KONISHI PRINTING CO.,LTD

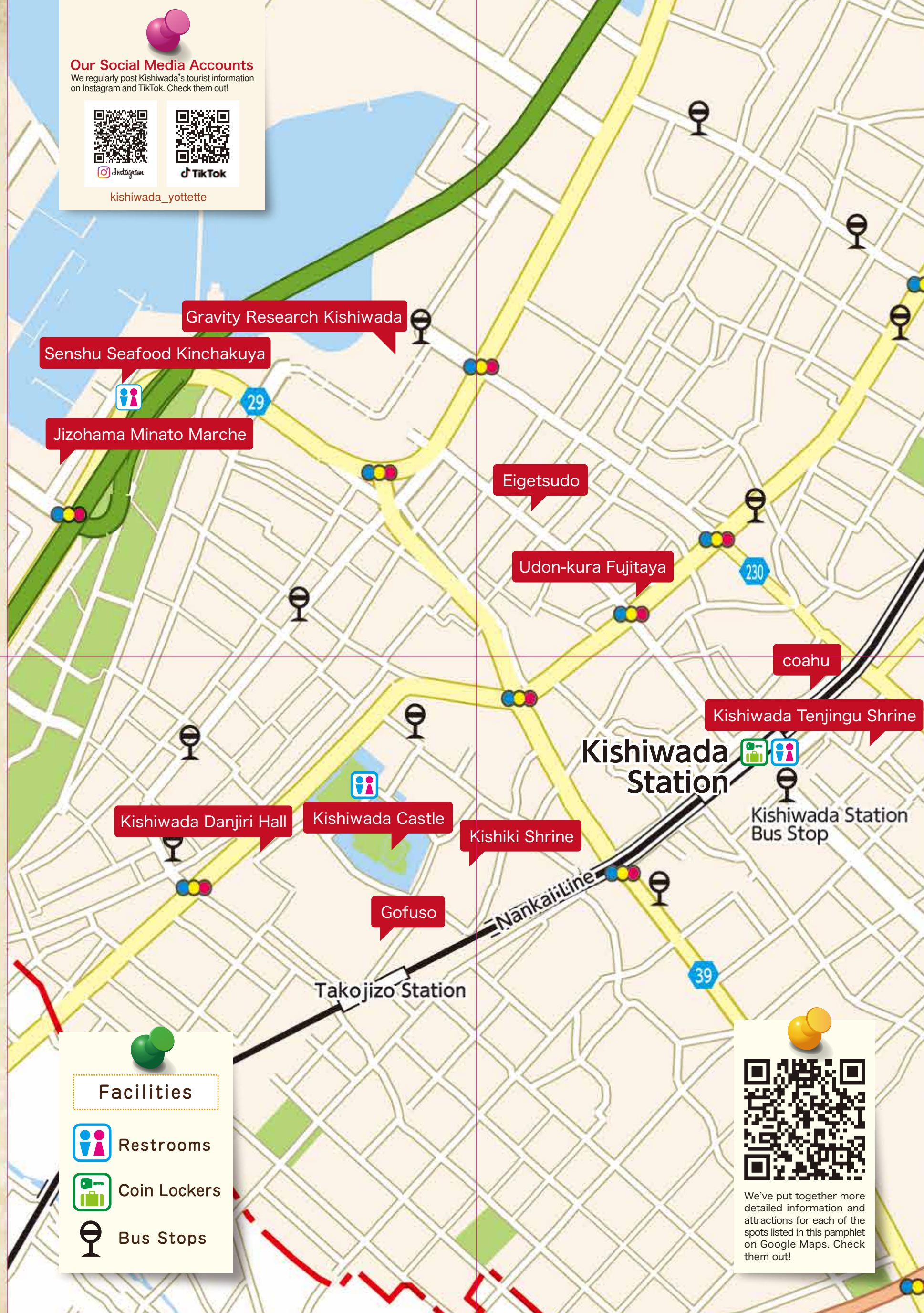
RivetDesign
Rivet Design

Our Social Media Accounts

We regularly post Kishiwada's tourist information on Instagram and TikTok. Check them out!



kishiwada_yottette



Recommended Route

11:00



1 Kishiwada Station

On foot
approx. 6min

11:10



2 Udon-kura Fujitaya

On foot
approx. 12min

12:30



3 Kishiwada Castle
* Last admission at 16:00

On foot
approx. 3min

13:30



4 Kishiwada Danjiri Hall

On foot
approx. 17min

15:00



5 coahu



Route details

Overall map of Kishiwada



Quiz

Which is the location of the view seen through the binoculars on the cover, A or B? Choose either A or B indicated on the lower right map of Kishiwada and read the QR code below!



Facilities

- Restrooms
- Coin Lockers
- Bus Stops



We've put together more detailed information and attractions for each of the spots listed in this pamphlet on Google Maps. Check them out!